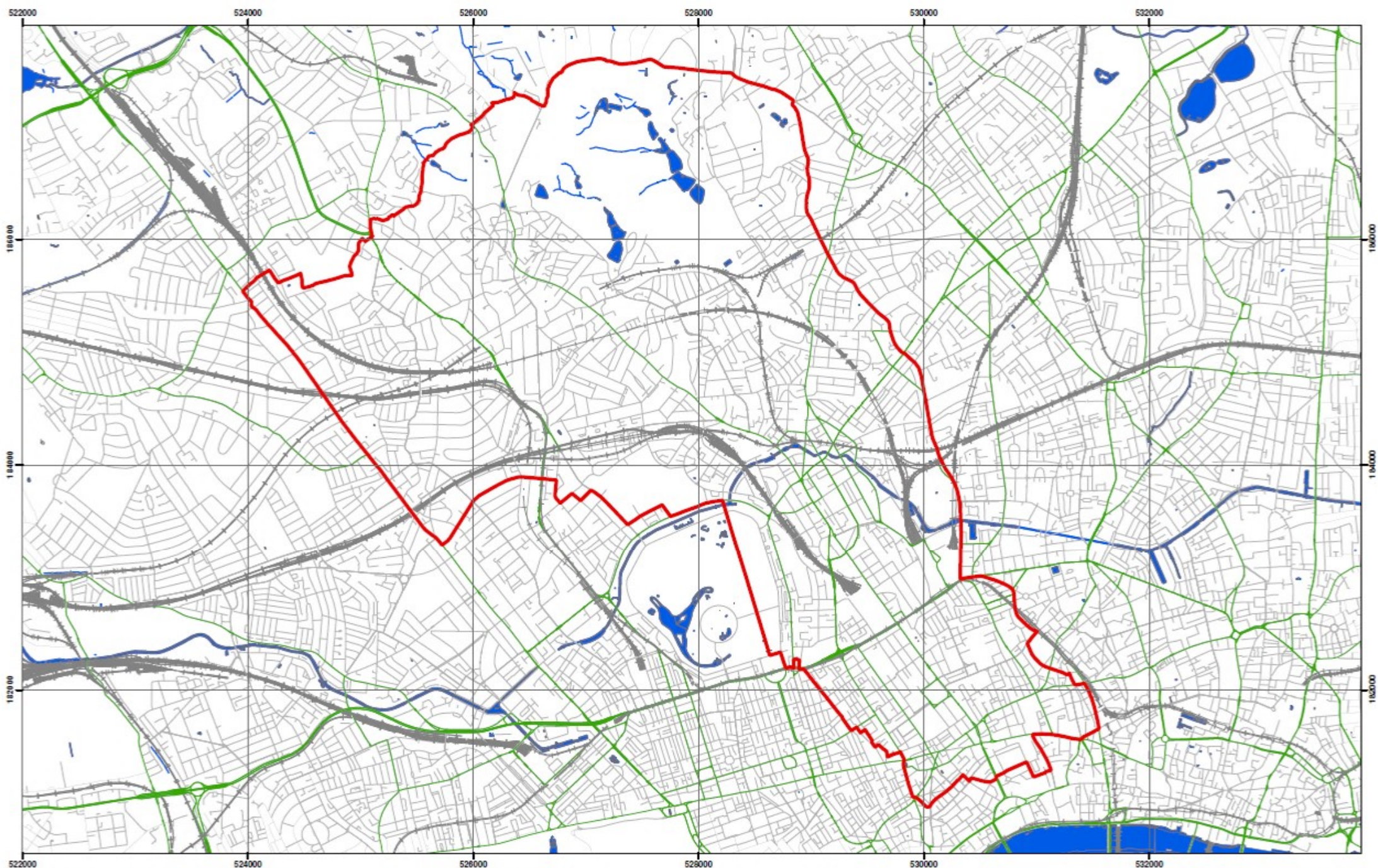


Camden Geological, Hydrogeological and Hydrological Study
Watercourses

Source – Barton, Lost Rivers of London



Data Source: London Borough of Camden, 2010

Coordinate System:
British National Grid
GCS_OSGB_1936

Legend

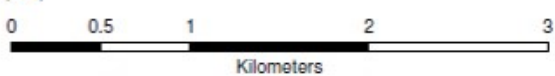
- █ London Borough of Camden
- Surface water
- Railway Lines
- A Roads

**Camden Geological, Hydrogeological
and Hydrological Study**

Camden Surface Water Features



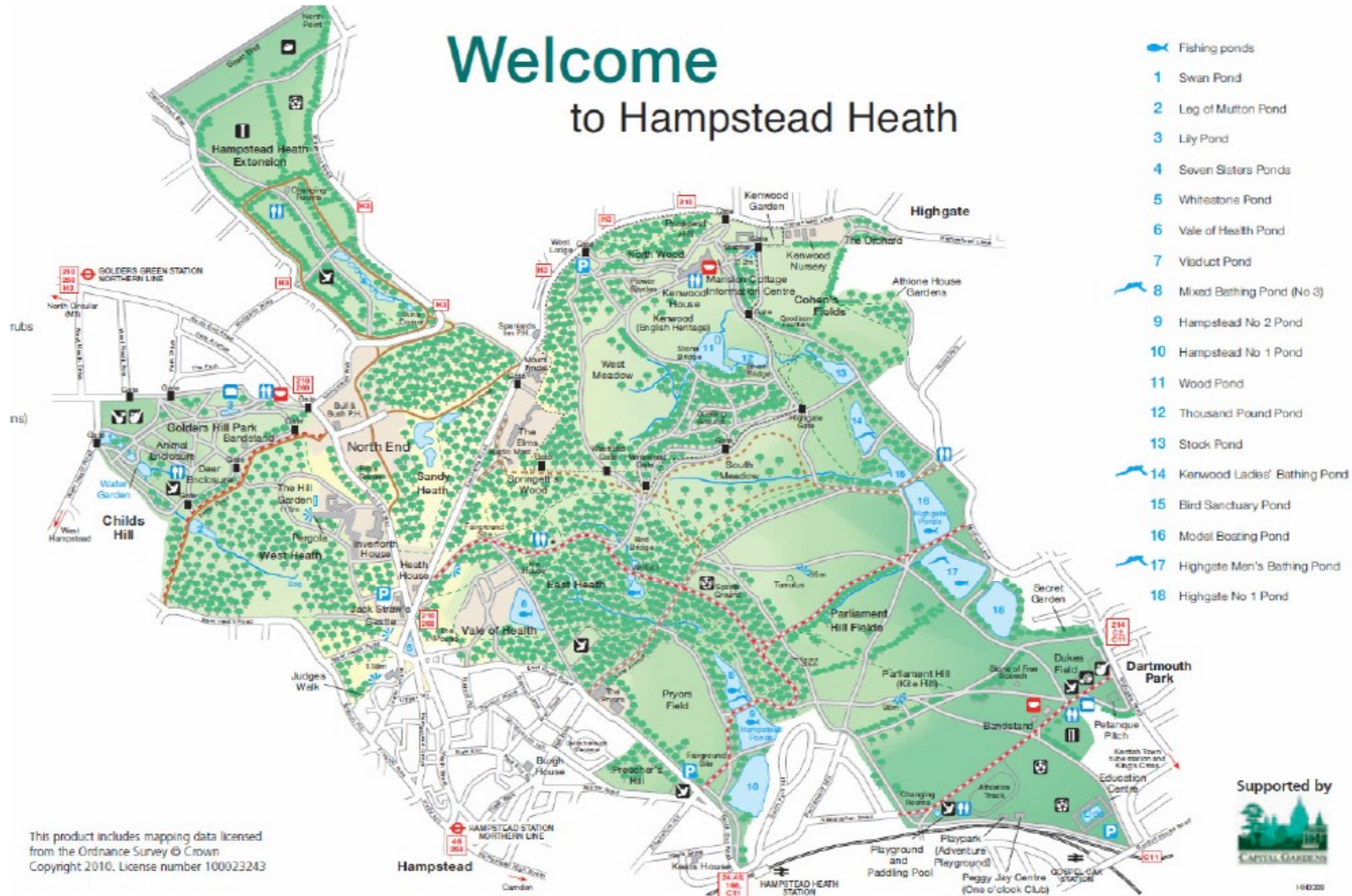
Scale at A3: 1:30,000



213923

FIGURE 12

Welcome to Hampstead Heath



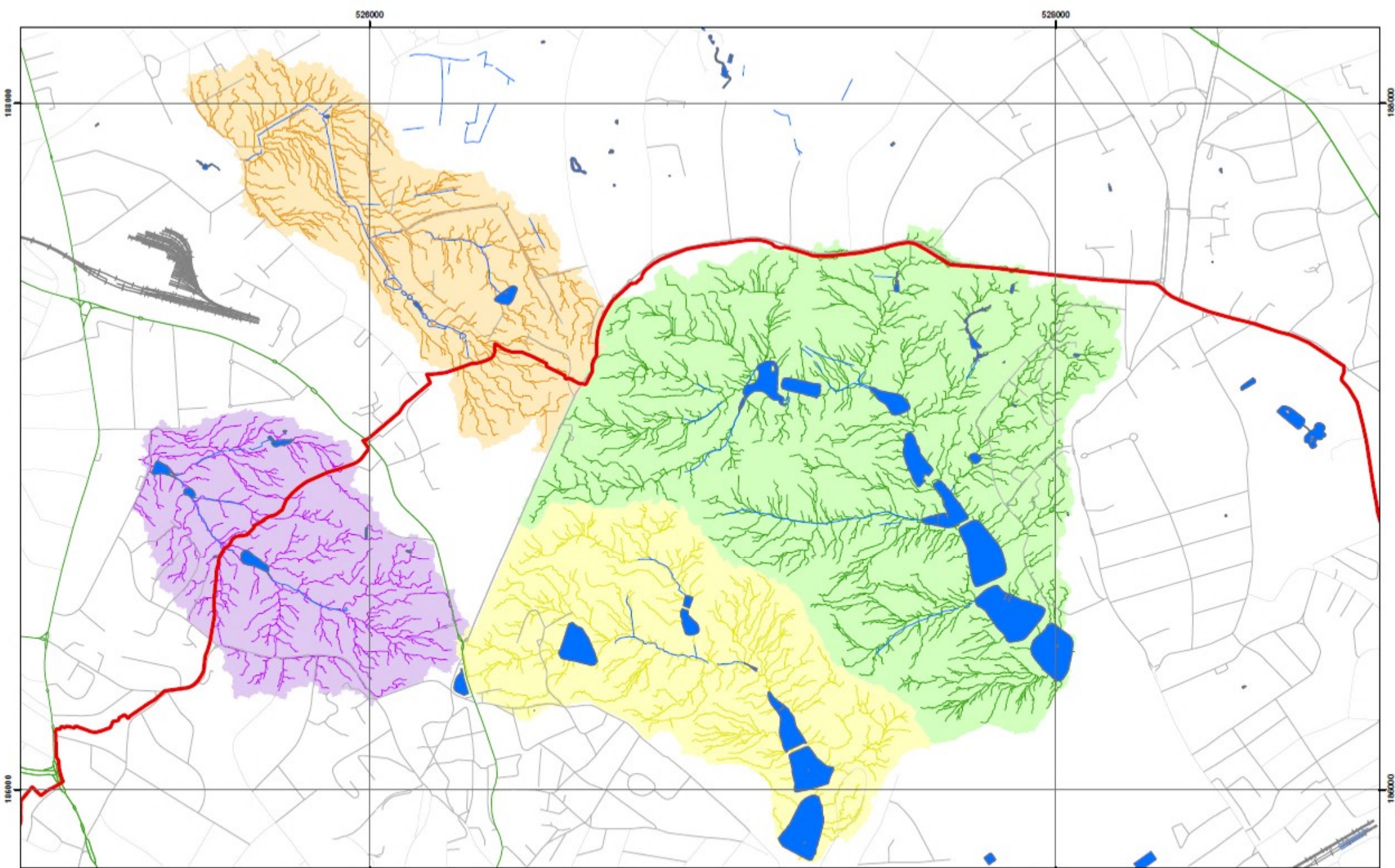
This product includes mapping data licensed from the Ordnance Survey © Crown Copyright 2010. License number 100023243

Source – City of London, 2010, Welcome to Hampstead Heath Leaflet

Camden Geological, Hydrogeological and Hydrological Study
Hampstead Heath Map

213923

FIGURE 13



Catchments and Drainage after Haycock, 2010

Scale at A3: 1:10,000

Coordinate System:
British National Grid
GCS_OSGB_1936

Legend

- ▭ London Borough of Camden
- Surface Water
- Railway Lines
- Highgate Chain Catchment
- A Roads
- Golders Hill Chain Catchment
- Hampstead Chain Catchment
- Hampstead Heath Extension Chain Catchment

**Camden Geological, Hydrogeological
and Hydrological Study**
Hampstead Heath Surface Water
Catchments and Drainage

213923

FIGURE **14**

0 0.125 0.25 0.5 0.75 1

Kilometers